







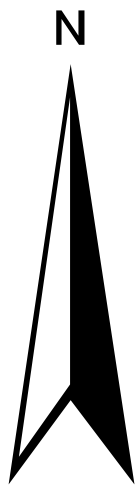
**Aerial Location (Section B)
Route 36 Redevelopment Study
Middletown Township,
Monmouth County, New Jersey**

-  Study Area Boundary - Section B
-  Parcel Boundary (Block_Lot #)
-  Roadway Network
-  Henry Hudson Trail

0 350 700 1,400
Feet



Middletown Township,
1 Kings Highway
Middletown, NJ 07748



T&M Associates
11 Tindall Road
Middletown, NJ 07748
Phone: 732-671-6400

Prepared by: RED, 3/15/2023
Source: NJDEP; NJDOT; NJGIN;
Monmouth County; Middletown Township
T&M File Path: G:\Projects\MIDD\10879\GIS\Projects\
Board 3 (B).mxd

*NOTE: This map was developed using New Jersey
Department of Environmental Protection Geographic
Information System digital data, but this secondary
product has not been verified by NJDEP and is not
State-authorized.*