





# McCLEES CREEK BASIN STUDY

## Middletown Township

### A-3 - Environmental Resources

Prepared: September 12, 2002.

- Environmental Resources**
-  Water
  -  Streams
  -  Wetlands
  -  Steep slopes  
(15% or greater - based on soils)

Sources: Lot line base map and linkage to tax assessment data provided by Maser Associates; Existing land use from tax assessment data; Zoning Map data last revised Oct 19, 1998 98-2529; Steep slopes based on soils data from NJDEP; Water, streams and wetlands from NJDEP GIS data.

